



CHARLEVILLE

Charleville Visitor Information Centre
 Charleville Railway Station,
 King Street, Charleville QLD 4470
 P: 07 4656 8359
 E: info@murweh.qld.gov.au
 For further information visit
experiencecharleville.com.au
 or scan the QR Code



ATTRACTIONS

- 1 Cosmos Centre
- 2 WWII Secret Base and Tour
- 3 Royal Flying Doctor Service Visitor Centre
- 4 Weather Station Balloon Release
- 5 Outback Date Farm
- 6 Bilby Experience
- 7 Historic House Museum
- 8 School of Distance Education
- 9 Hotel Corones - History & Stories Tour
- 10 Charleville's Oldest Tree
- 11 Big Red Chair & Vortex Rainmaking Guns
- 12 Mulga Lands Art Gallery
- 13 Water Tower
- 14 Grave Keeper Tour

ACCOMMODATION

- HOTELS**
- 15 Cattle Camp Motel
 - 16 Charleville Motel
 - 17 Cosmos Country Motor Inn
 - 18 Corones Hotel
 - 19 Mulga Country Motor Inn
 - 20 The Rocks Motel
 - 21 Waltzing Matilda Motor Inn
 - 22 Warrego Motel/ Luxury Units

CARAVAN PARKS

- 23 Bailey Bar Caravan Park
- 24 Charleville Bush Caravan Park
- 25 Charleville CMCA RV Bush Park
- 26 Cobb & Co Caravan Park
- 27 Evening Star Tourist Park
- 28 Red Lizard Camp Ground

HOLIDAY HOMES

- 29 Charleville Bush Cottage
- 30 Charlevilla Holiday House

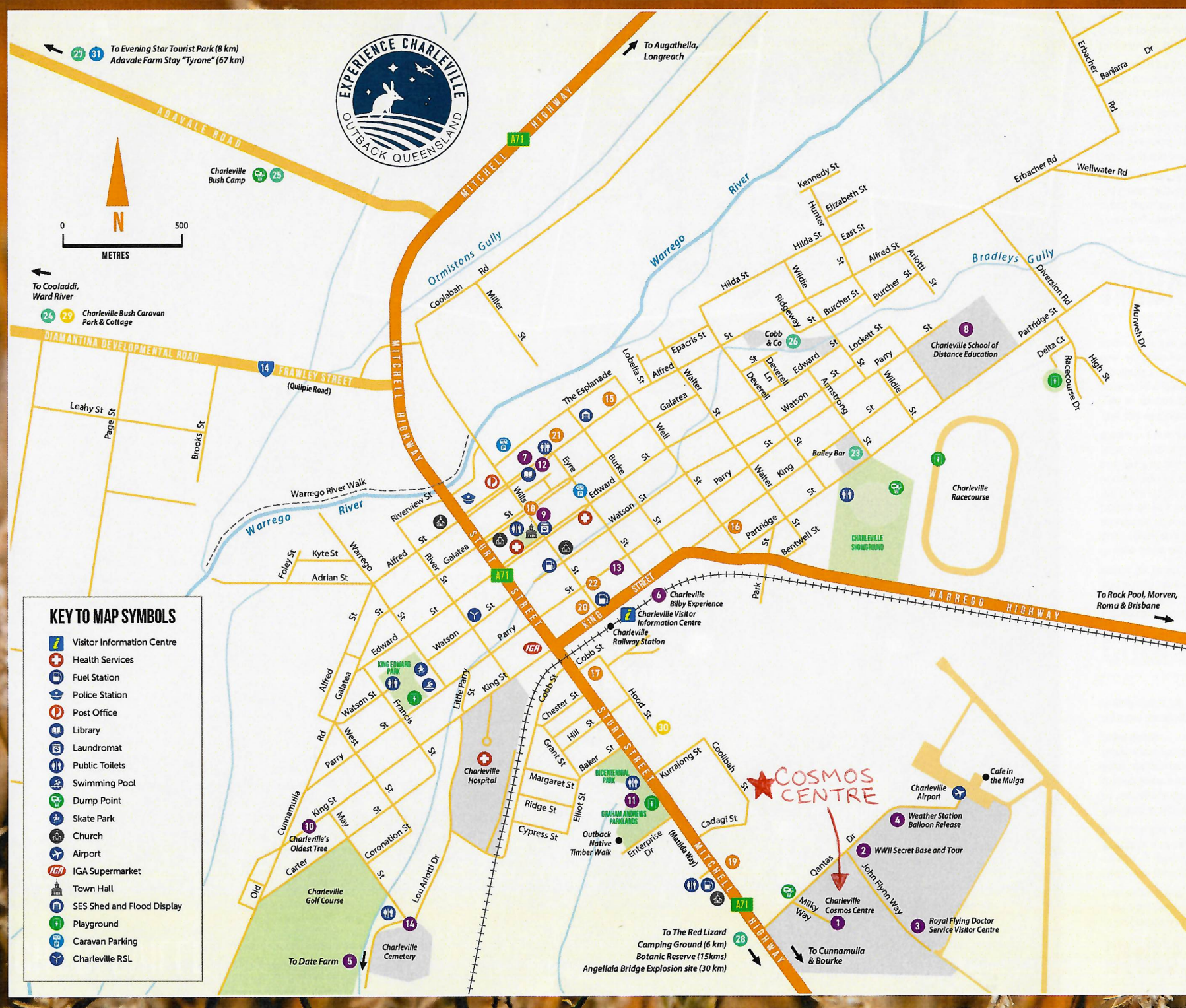
FARM STAYS

- 31 Adavale Way Farm Stay "Tyronne"

#EXPERIENCECHARLEVILLE

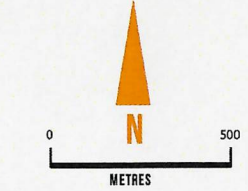
KEY TO MAP SYMBOLS

- Visitor Information Centre
- Health Services
- Fuel Station
- Police Station
- Post Office
- Library
- Laundromat
- Public Toilets
- Swimming Pool
- Dump Point
- Skate Park
- Church
- Airport
- IGA Supermarket
- Town Hall
- SES Shed and Flood Display
- Playground
- Caravan Parking
- Charleville RSL



27 31 To Evening Star Tourist Park (8 km)
 Adavale Farm Stay "Tyronne" (67 km)

To Augathella,
 Longreach



To Cooladdi,
 Ward River

24 29 Charleville Bush Caravan
 Park & Cottage

DIAMANTINA DEVELOPMENTAL ROAD
 14 FRAWLEY STREET
 (Oulpie Road)

KEY TO MAP SYMBOLS

- Visitor Information Centre
- Health Services
- Fuel Station
- Police Station
- Post Office
- Library
- Laundromat
- Public Toilets
- Swimming Pool
- Dump Point
- Skate Park
- Church
- Airport
- IGA Supermarket
- Town Hall
- SES Shed and Flood Display
- Playground
- Caravan Parking
- Charleville RSL

COSMOS CENTRE

To The Red Lizard
 Camping Ground (6 km)
 Botanic Reserve (15kms)
 Angellala Bridge Explosion site (30 km)

Charleville Airport
 Cafe in the Mulga
 Weather Station Balloon Release
 WWII Secret Base and Tour
 Royal Flying Doctor Service Visitor Centre
 John Flynn Way
 Charleville Cosmos Centre
 Milky Way
 Cantas

To Cunnamulla
 & Bourke

CHARLEVILLE

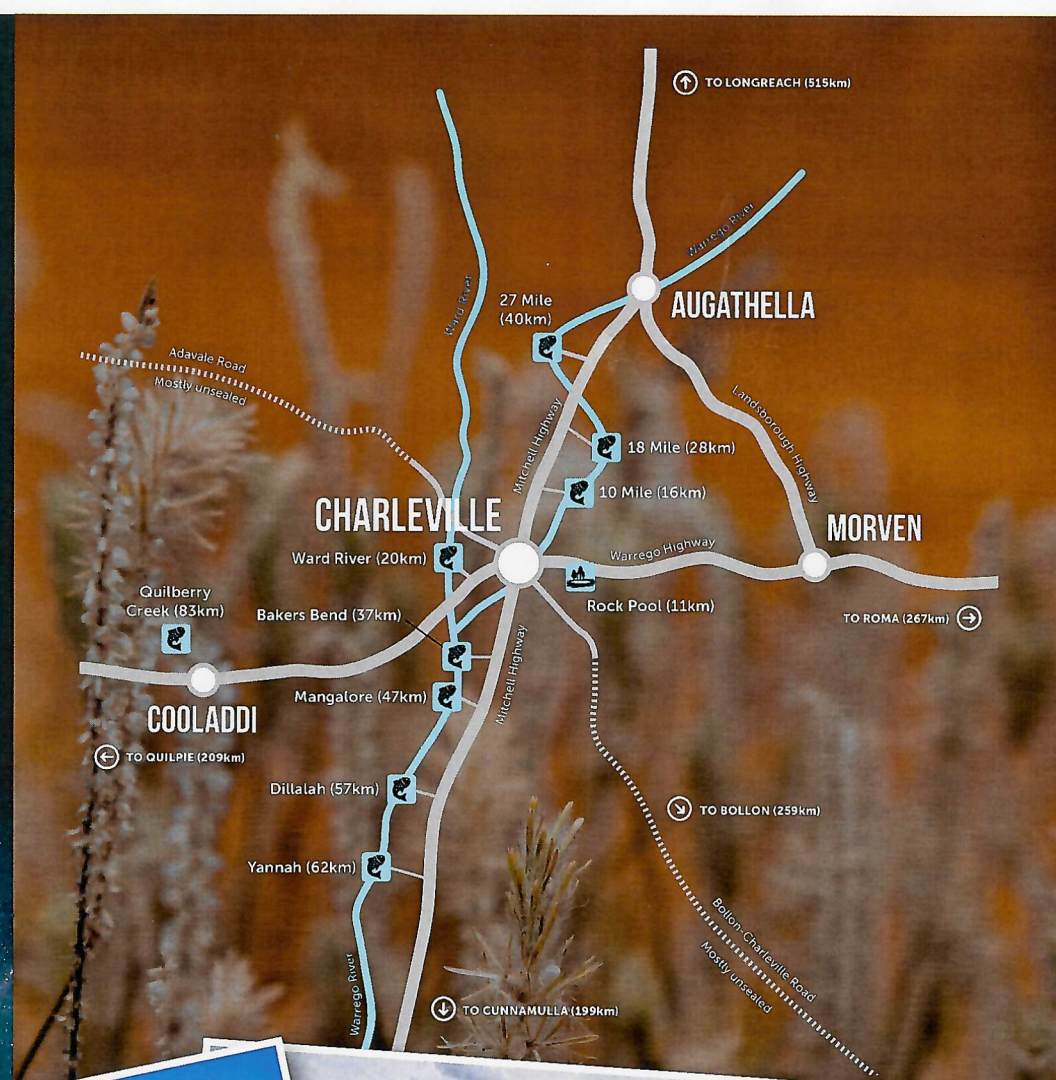
A chandelier of stars, 3500 secrets, the iconic bilby and a history so rich, it will blow your mind - you've made it to Charleville, the hub of South West Queensland.

There's a lot to love about this outback town, and even more to see and do! Jump right into outback life with a visit to the School of Distance Education - the largest classroom in the world. Meander through the Royal Flying Doctor Visitor Centre and learn about how important these heroes of the sky are to the residents of rural and remote Australia. Enjoy a cuppa and some freshly baked date loaf on your Outback Date Farm visit, take a tour of the historic Hotel Coronas or pull up a stool at what was once the longest bar in the Southern Hemisphere.

Fancy a rain dance? Remnants from a rain-making experiment in 1902, the Steiger Vortex Guns stand tall and proud in the award winning Graham Andrews Parklands. Pay a visit to Historic House to check out an original rail ambulance, vintage red bus and life-size Cobb & Coach replica - did you know that Charleville was once home to Cobb & Co's largest and longest running coach making factory?

A visit to Charleville is not complete without exploring the wonders of the outback sky at the Cosmos Centre or trying out your skills as a bombardier and enlisting at the WWII Secret Base. Keep the dream alive and do your part to Save the Bilby when you visit the Charleville Bilby Experience. Don't forget to catch local legend, Rude Jude, at Judey's Browse Inn for a yarn and some insider info on all the best spots to throw in a line.

But it's not just the sights that will have you coming back for more, our community is our biggest asset. Genuine and authentic, with a whole lot of heart - see for yourself why so many people 'just passing through' fall in love with this little outback town and decide to call it home.



AUGATHELLA

Affectionately known as 'Meat Ant Country', this little town with a big heart has everything from serene fishing spots to non-stop action at their annual Easter Weekend.

Packed in pioneer history, Augathella was home and stomping ground to notorious bushrangers, the Kenniff Brother's and owes its very existence to the bullock teams that camped along the Warrego all those years ago.

Pop into Boadicea Gallery & Cinema to view an exhibition of heritage photographs and watch the 1956 movie 'Smiley' (based upon a local identity), take your photo with the giant Meat ant or wander around town and look at the wonderfully rustic wrought iron sculptures and murals that line the main street.

If you're looking for a dose of fair dinkum outback hospitality, Augathella is the place to be!

COOLADDI

Cooladdi, the little town that once was, is a genuine outback relic. Featuring 'The Foxtrap', the single grave of a little girl and a train station platform awaiting trains that will never come, its 'town' status is a little on the generous side.

In days gone by, Cooladdi (meaning black duck) was a bustling railway town with a population of 270 that supported a butcher, school, police station, post office and boarding house. As you wander over to the old townsite, you'll see the huge bottle trees where the school once stood, a cairn in memory of Dorothy and Wilfred Brooks OAM, and an old country hall proudly guarded by 'Slim's Hut'. Just down the road, Quilberry Creek is the perfect spot to set up camp, throw in a line and try your luck catching some yabbies.

The star of Cooladdi today? The famous Cooladdi Foxtrap - an all-in-one store, pub, and post office. This popular attraction is the perfect spot to stop for cold one. Try the Cooladdi King Burger, let the locals regale you with stories that will have you chuckling for days, and don't forget to ask about how The Foxtrap got its name.

MORVEN

Old fashioned values, real country characters and trees from the ice ages - Morven has it all!

Featuring vintage machinery, a branding board, the rabbit proof gate, and a tin hut built from flattened kerosene tins in the Great Depression, you'll feel as if you've taken a step back in time as you wander down the main street of Morven.

Stop in at the pub for a yarn and discover the story of how a bunch of locals pulled together to rebuild the local watering hole, or take a drive out to Tregole National Park, home of the Ooline Trees.

If you're chasing a spot to sit back and relax, there's none better than Saddleirs Waterhole, once a stop over for Cobb & Co Coaches and bullock teams.

Don't forget to pop into the Morven Visitor Information Centre to find out the best places to snag a fish, boil the billy, or set up camp.

