


Casino




Casino
 Visitor Information Centre
02 6660 0325
 tourism@richmondvalley.nsw.gov.au
 www.discoverrichmondvalley.com.au

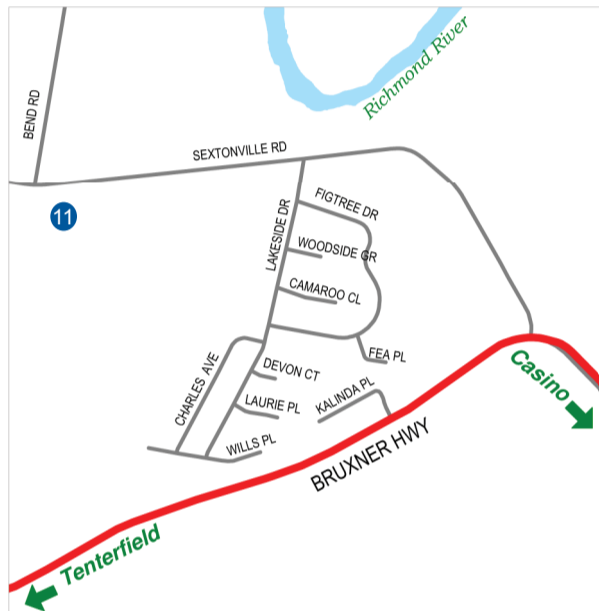
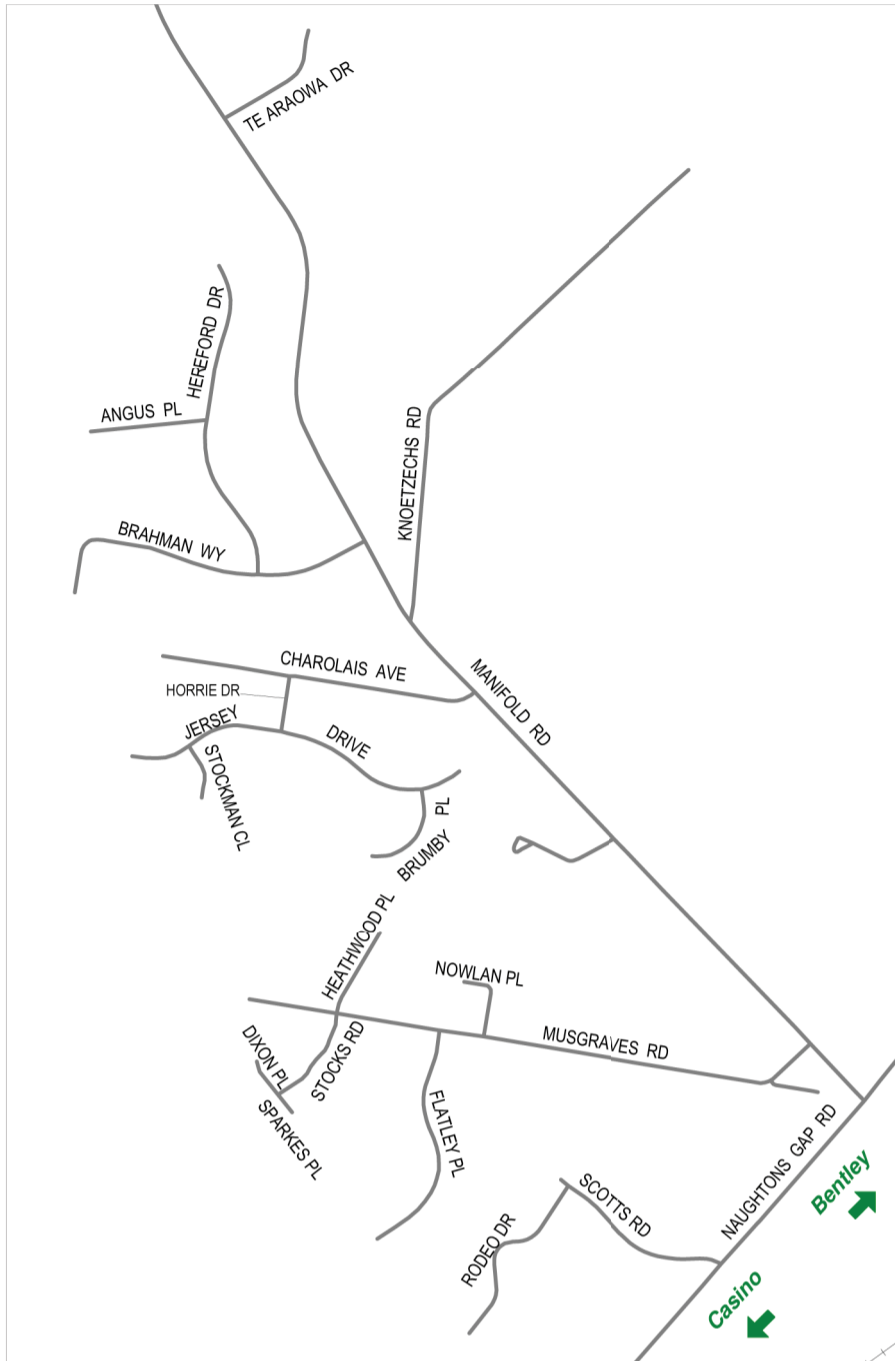
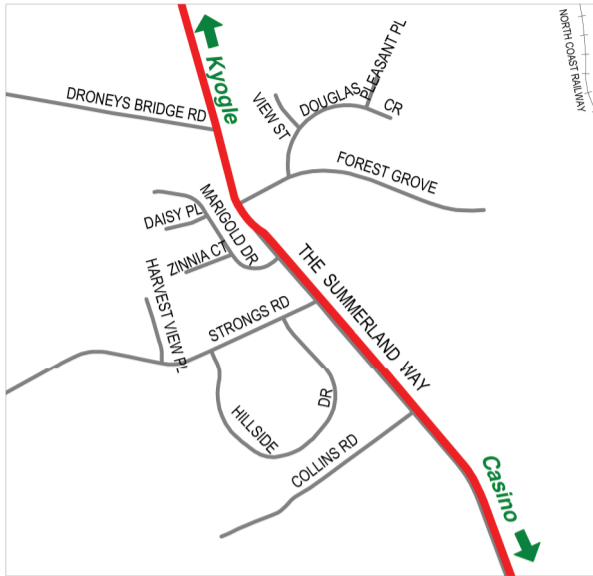


Richmond Valley Council
 Cnr Walker Street & Graham Place
 Locked Bag 10, CASINO NSW 2470
 Ph. 02 6660 0300 Fax. 02 6662 1300
 council@richmondvalley.nsw.gov.au

| Places of Interest | |
|--------------------|-----------------------------------|
| 1 | Casino Minirail & Heritage Museum |
| 2 | Casino Golf Club |
| 3 | Casino RSM |
| 4 | Coles |
| 5 | Woolworths |
| 6 | Aldi |
| 7 | Casino Folk Museum |
| 8 | Platypus Pools |
| 9 | Jambama Art Gallery |
| 10 | Saleyards |
| 11 | Windara (see reverse side) |
| 12 | Gateway Lifestyle |
| 13 | Discovery Holiday Park |
| 14 | Brown's Caravan Park |



Maps Prepared by Richmond Valley Council GIS, 2015.
 W:\Mapping\Map_Data\Shire\Layouts\TownMaps\CASINO\2x43_CASINO_GRID10_2015.WOR



STREET INDEX

| | | | | | | | | | | | |
|--------------------|-----|----------------------|-----|-----------------------|-----|-------------------------------|-----|-------------------|-----|-------------------|-----|
| A | | Clarence Street | E8 | Flatley Place | W9 | Kent Street | K13 | Olive Lane | C11 | Small Street | E13 |
| Acacia Avenue | E8 | Clark Street | K11 | Forest Grove | R2 | Kissane Lane | G12 | Pagan Avenue | G15 | Sparkes Place | V9 |
| Adam Street | H14 | Clay Avenue | E14 | Foy Street | K12 | Knoetzechs Road | W5 | Page Place | F9 | Spring Grove Road | L9 |
| Albert Street | E9 | Coachwood Crescent | D6 | Frances Street | J11 | Kurrajong Avenue | E6 | Park Lane | H12 | Stapleton Avenue | F14 |
| Anderson Street | F15 | Colches Street | E11 | Frederick Street | F8 | Kyogle Street | D10 | Peppercorn Lane | F11 | Stiltz Place | H14 |
| Angus Place | U4 | Colches Street North | E8 | G | | L | | Pioneer Street | C11 | Stockman Close | V6 |
| Apsley Street | D10 | Collins Road | Q4 | Gilby Street | E13 | Laburnum Avenue | E8 | Pleasant Place | R2 | Storks Road | V9 |
| Arthur Street | C12 | Convent Parade | G12 | Gillet Street | B11 | Lakeside Drive | Q7 | Poplar Lane | C11 | Strongs Road | Q3 |
| B | | Cope Street | H14 | Gitania Street | C12 | Lancaster Avenue | F16 | Power Lane | D11 | Summerland Way | F18 |
| Banksia Street | E6 | Country Lane | K12 | Graham Place | G13 | Laurel Avenue | F6 | Pratt Street | F11 | Summit Street | D9 |
| Barker Street | E12 | Cowan Lane | E11 | Gray Street | C11 | Laurie Place | Q9 | Queensland Road | G8 | Sunrise Place | G6 |
| Barling Street | G6 | Croke lane | E11 | Grays Lane | I13 | Lees Avenue | F15 | R | | Sunset Place | F6 |
| Beith Street | F8 | Cumberland Street | J11 | Greenstreet Avenue | E16 | Leilani Close | F17 | Railway Avenue | D12 | Swanson Lane | D13 |
| Bend Road | O7 | Cyad Lane | G12 | Grevillia Place | E6 | Lennox Street | G14 | Raphael Parade | G11 | T | |
| Bennett Street | F9 | D | | Griffiths Avenue | F16 | Light Street | F15 | Rayner Street | F13 | Tallowood Avenue | D6 |
| Bent Street | F9 | Daisy Place | P3 | H | | Links Avenue | F6 | Reynolds Road | B4 | Teak Street | I11 |
| Boronia Crescent | E7 | Dargaville drive | B1 | Hammond Place | E11 | Little Barker Street | E12 | Richmond Street | E13 | Te Araowa Drive | V2 |
| Boundary Street | J14 | Dawson Street | E16 | Hare Street | F14 | Little Street | D12 | Rifle Range Road | D15 | Terminal Parade | F13 |
| Bourbon Place | E9 | Dean Street | F10 | Hartley Street | J14 | Little Walker Street | G13 | River Street | F13 | Tomki Drive | L10 |
| Box Lane | F12 | Devon Court | Q8 | Harvest View Place | P3 | Lockett Street | D10 | Riverside Lane | H12 | V | |
| Boyd lane | G11 | Diary Street | E13 | Heathwood Place | V8 | Loco Lane | E10 | Riverview Place | K12 | Vesper Lane | J11 |
| Brahman Way | V5 | Dillon Avenue | E16 | Hereford Drive | V4 | M | | Robinson Avenue | C10 | View Street | Q2 |
| Brumby Place | W7 | Division Street | E15 | Hickey Street | G14 | Manifold Road | X6 | Rodeo Drive | W9 | W | |
| Bruton Street | C10 | Dixon Place | U8 | High Street | D10 | Maple Place | J11 | Rose Place | F5 | Walker Street | G12 |
| Bruxner Highway | A13 | Douglas Crescent | Q2 | Hill Lane | E11 | Marigold Drive | P3 | Rosewood Avenue | D6 | Walsh Place | K11 |
| Buchanan Street | E5 | Droneys Bridge Road | P2 | Hillcrest Lane | C6 | Marsh Place | K11 | Rous Drive | L10 | Waratah Street | E8 |
| C | | Durack Circuit | D5 | Hillside Drive | Q4 | Mawson Street | E8 | Runnymede Street | D10 | Wattle Street | F8 |
| Caddie Place | F6 | Dyraaba Street | G10 | Horrie Drive | V6 | McAuliffe Street | E15 | Russell Street | F9 | Wesley Avenue | H12 |
| Callistemon Street | F6 | E | | Horseshoe Lagoon Road | L13 | McDougal Street | F9 | S | | West Street | F11 |
| Camaroo Close | Q8 | Eagle drive | F5 | Hotham Street | D11 | McElroy Street | F16 | Sam Cooper Street | K11 | Wharf Street | I12 |
| Campbell Avenue | F16 | East Street | H14 | I | | Melaleuca Place | F6 | Sandallow Lane | F8 | Wheat Street | H11 |
| Canning Drive | E5 | Ecles Street | F16 | Ivory Circuit | K11 | Minor Lane | D12 | Sandilands Street | F8 | Whittons Road | M7 |
| Canterbury Street | F12 | Eileen Place | D5 | Irving Drive | L10 | Mortimer Lane | G11 | Scotts Road | X9 | Wiangarie Street | D11 |
| Cascade Drive | E6 | Ellis Lane | G12 | J | | Morwich street | C11 | Second Avenue | L11 | William Street | F9 |
| Casino Coraki Road | K16 | Elm Place | E7 | Jabiru Lane | G12 | Musgraves Road | X8 | Sextonville Road | Q7 | Willow Place | E6 |
| Cassia Street | E8 | F | | James Street | A11 | N | | Shannon Avenue | E15 | Wills Place | Q9 |
| Cedar Avenue | E10 | Fairway drive | F5 | Jasmine Street | E7 | Naughtons Gap Road | Y9 | Sharon Court | I11 | Windsor Avenue | G14 |
| Cemetery Lane | F9 | Farley Street | F10 | Jersey Drive | V6 | Neville Bienke Memorial Drive | I16 | Sheppard Street | E6 | Winston Street | E7 |
| Centre Street | Q8 | Farm Place | C10 | Jersey Street | E10 | North Street | F11 | Short Street | E10 | Wisteria Place | G15 |
| Charles Avenue | V6 | Fea Place | R8 | Johnston Street | H11 | Nowlan place | W8 | Signal Lane | E10 | Woodside Grove | Q7 |
| Charolais Avenue | F8 | Fergusson Street | B11 | Jordan Lane | F12 | O | | Simpson Parade | F12 | Wooroooolgan | E15 |
| Cherry Lane | E7 | Figtree Drive | L11 | K | | Oak Avenue | E7 | Z | | Z | |
| Churchill Crescent | E7 | First Avenue | | Kalinda Place | Q9 | Oak Lane | I11 | | | Zinnia Court | P3 |

STREET INDEX