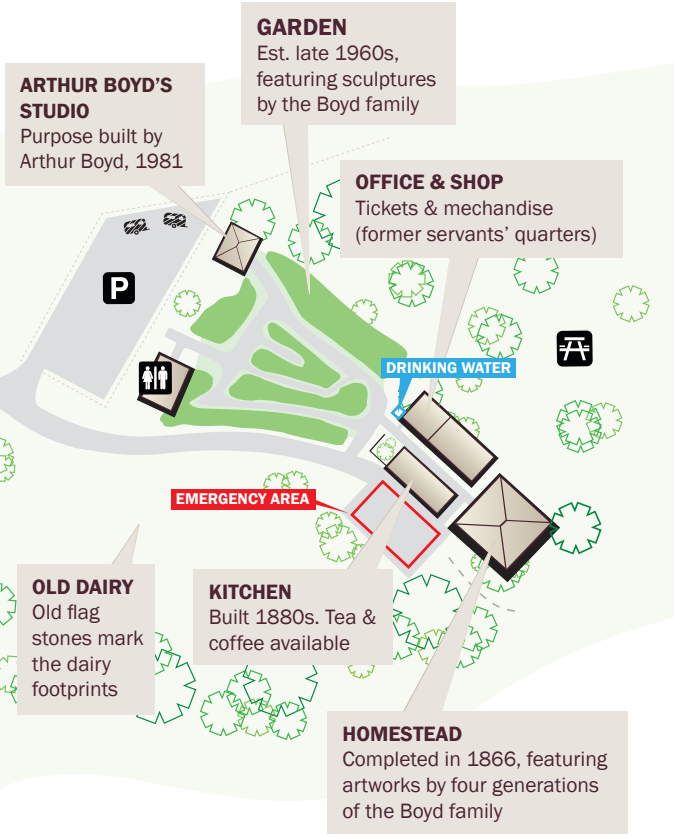


BUNDANON HOMESTEAD HERITAGE PRECINCT

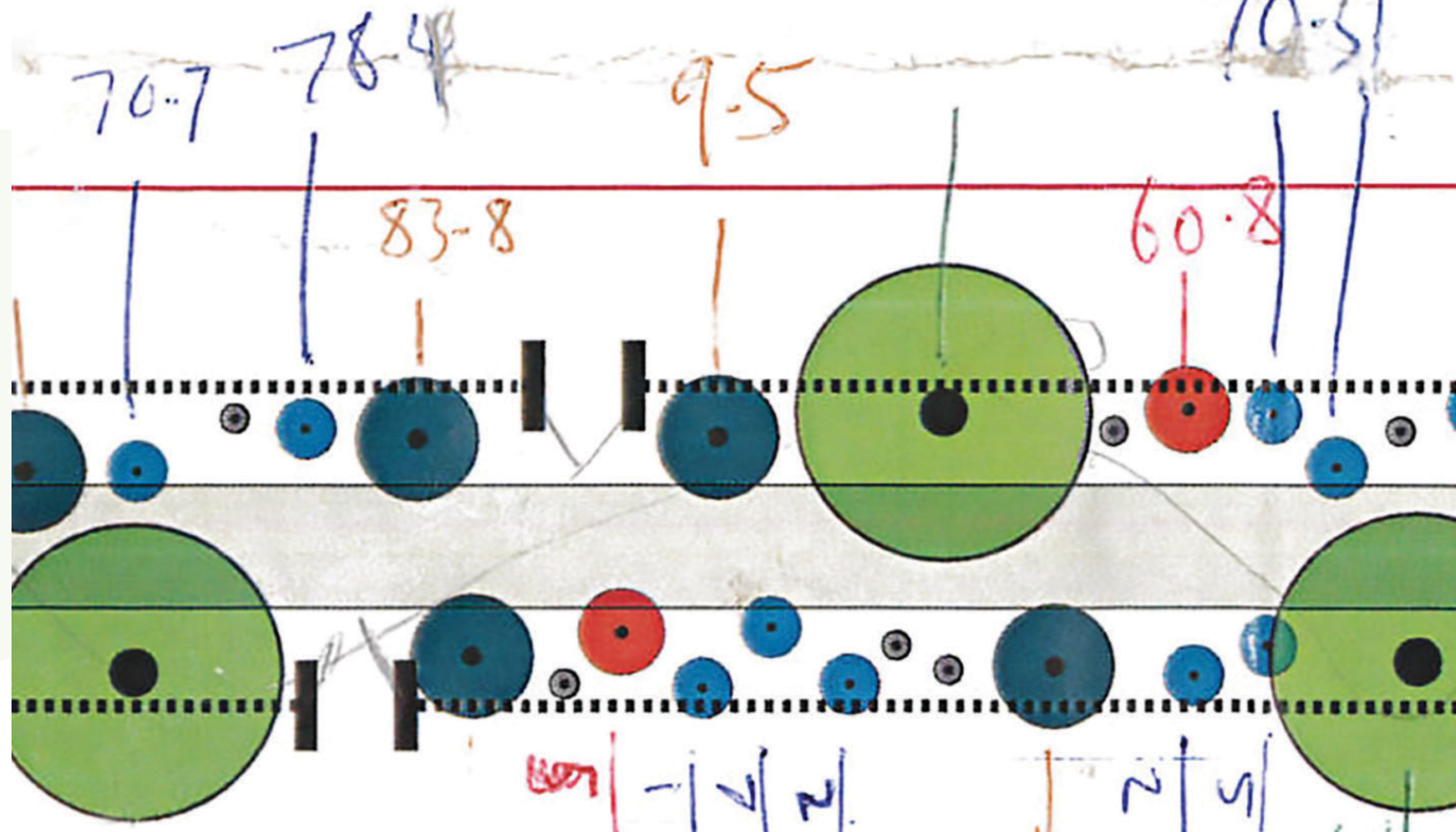


SAFETY

Proceed immediately to the emergency evacuation area if you hear an emergency alarm.

- Beware of snakes
- Wear closed-in shoes
- Stay on marked tracks
- Watch out for wombat holes
- Do not touch any fences
- Leave gates as you find them
- No swimming allowed
- No driving to river

BUNDANON WALKING TRACKS



BUNDANON TRUST

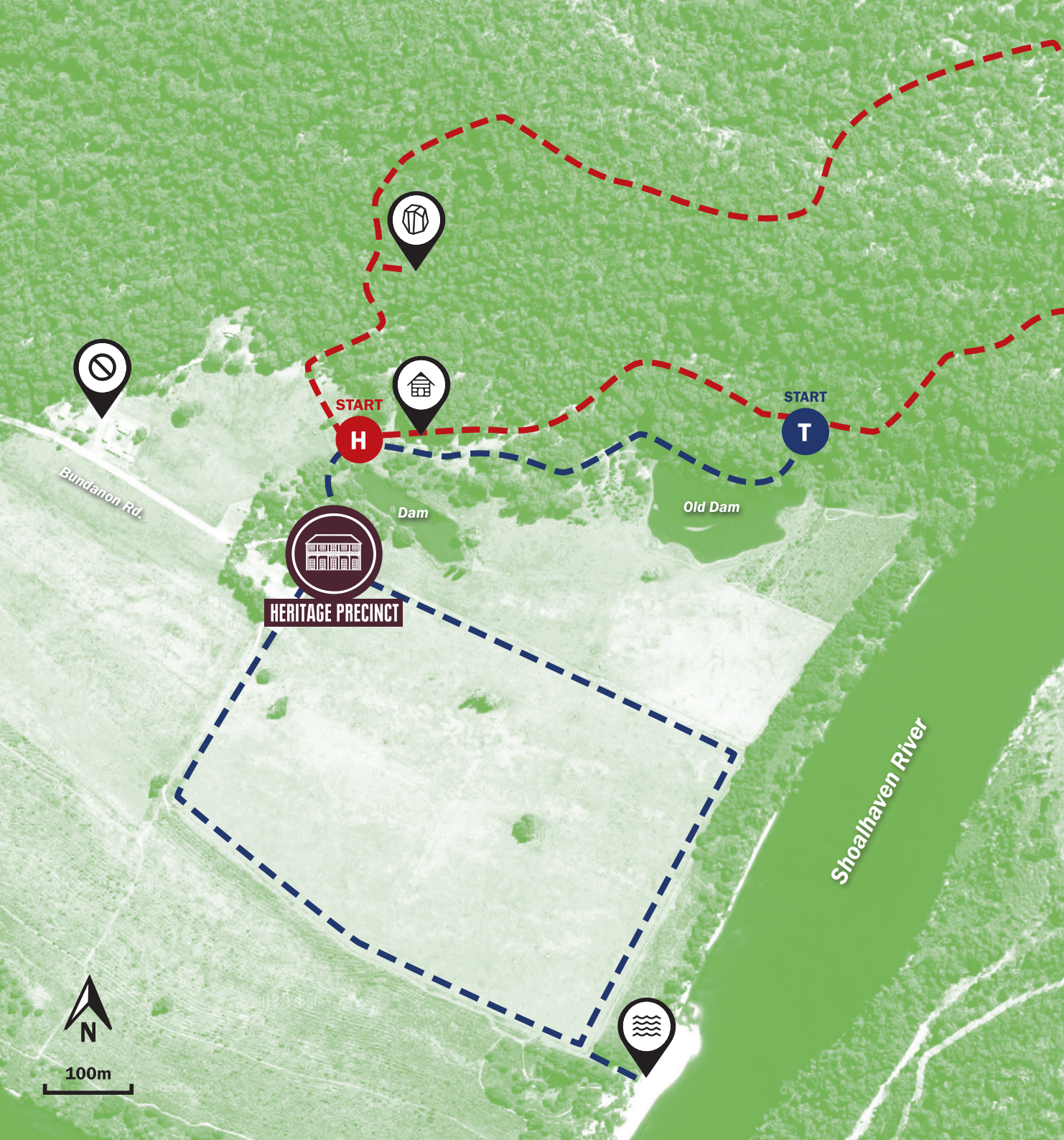
BUNDANON.COM.AU

Connect with us



(Cover) Planting diagram, *Treelines Track*, linear arboretum by Janet Laurence at Bundanon.

Printed on recycled paper.



Haunted Point



Haunted Point Loop Walk

Steep in places, rough under foot. The track can be walked in either direction and includes a steep short hill to the natural rock amphitheatre that features native orchids in spring. You can also explore the Singleman's Hut, built in the 1870s for farm labourers. Originally two rooms back-to-back and restored by Arthur Boyd in the 1980s. Pass through beautiful, rare rainforest pockets on your way to the scraggly outpost of Haunted Point. No signage.

2.5hrs for full loop - 3.5km

45mins to Amphitheatre - 1.2km (return)



Treelines Track by Janet Laurence

Conceived by artist Janet Laurence, this linear arboretum traces the history of plants and plantings across the Bundanon landscape. Beginning at the site of the original, cedar homestead on the Haunted Point Walk, the north loop winds past the Singleman's Hut and joins the heritage precinct around the sandstone Homestead. The south loop then proceeds to the river through the Landcare Living Landscapes reforested flood plain. Steep in places, rough under foot. South loop mostly flat grassy walk. No signage.

1hr for North Track - 1.4km

1.5hr for South Loop - 1.9km



Singleman's Hut
Built 1870s



Amphitheatre
Natural rock formation



Bundanon Beach
View Pulpit Rock and
Boyd painting views



Artist In Residence
No public access



100m