



CYCLE PLAYGROUND

A great opportunity to develop kid's bike skills on a professionally designed pump track, bike playground and skate park, with a children's playground and linking in to the town cycle paths.

Access info | Featured at the Tumbarumba Creekscape and accessed via Hammond's Lane.

1 POLICE PADDOCK

2.7 km Difficulty Bike: XC

Short intermediate loop ride with shared use climb and MTB only descent.

Access info | Trail access from the intersection of Bridge Street and Gilbert Street

2 TOWN COMMON

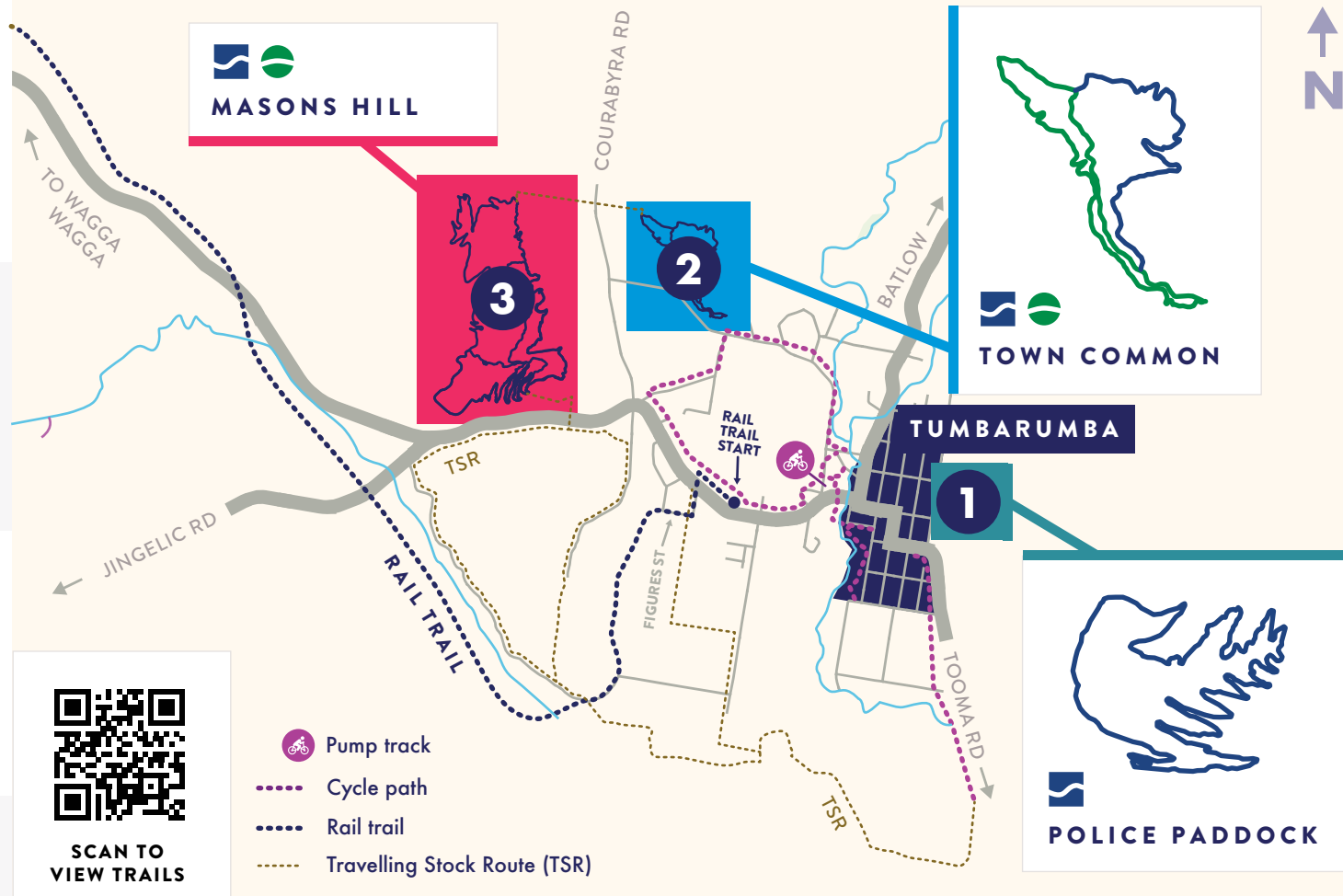
3.8 km Difficulty Bike: XC

Two-part trail network including a great beginner loop and a blue downhill descent. Can be incorporated as a link to Mason's Hill trails.

Access info | Gate located on Hume St

3 MASON'S HILL

(see reverse side)



GETTING HERE

To Sydney



To Melbourne



Town Common

3 MASON'S HILL

Masons Hill Pines offers a XC MTB trail network featuring a 9.3km green loop with 3km flow trail descent and numerous sub-trails linking to the main circuit.

Access info | From Masons Hill Road, turn into Mason's Hill Forest Road and take second left to trail head parking.

LOOP 1 — BLUE

4.2 km Difficulty 
Bike: XC



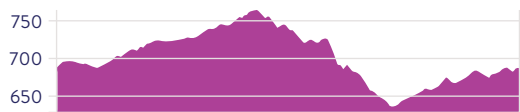
LOOP 2 — RED

4.9 km Difficulty 
Bike: XC

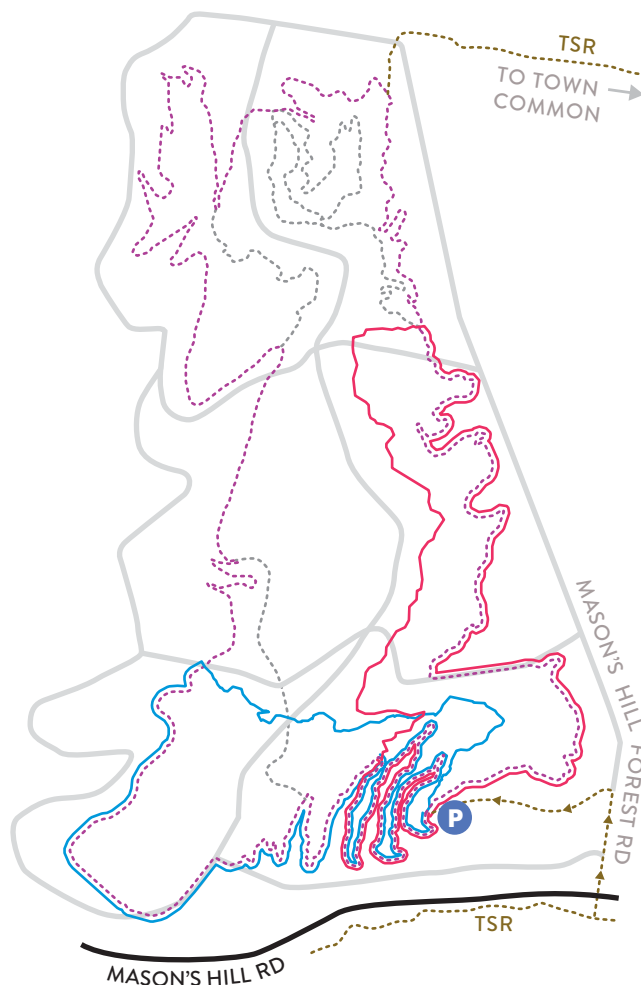


LOOP 3 — PURPLE

9.3 km Difficulty 
Bike: XC



- Loop 1 
- Loop 2 
- Loop 3 
- Other 
- Fire trail 
- Stock route 
- Sealed road 
- Parking 



TUMBARUMBA MOUNTAIN BIKE TRAILS

Flowing trails winding through native bushland, plantation forests and open country.

Visit
SNOWY VALLEYS



TUMBARUMBA VISITOR INFORMATION CENTRE

10 Bridge Street, Tumbarumba
P: 02 6948 3333
E: info@visitsnowyvalleys.com.au

 @snowyvalleys  @visitsnowyvalleys

visitsnowyvalleys.com.au

