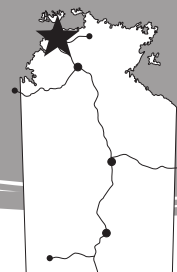


Howard Springs Nature Park



Fact Sheet

Want to enjoy nature on Darwin's doorstep? Come and picnic in a natural bush setting, let the kids explore the natural playground and cool off in the rockpools after walking through the monsoon forest.

Take some time to watch for a while - notice the wildlife all around you. The spring-fed waterhole is a great place to bird watch and identify fish and freshwater turtles. You can even hand-feed Barramundi and Turtles! (*Mullet or squid is preferred. No bread please*).

Howard Springs Nature Park protects habitats including monsoon forest, paperbark swamps, spring-fed creeks and significant areas of Howard Sand Plains.

Access (see map)

The Park is located 27 km south east of Darwin. Turn north east off the Stuart Highway on to Howard Springs Road, follow it to the end.

When to Visit

Open all year. Gates are open from 7.30 am to 7.00 pm daily.

What to See and Do



Picnicking - enjoy the shady picnic areas. Free barbecues are provided throughout the Park.



Walking - Two Grade 2 Easy walking tracks explore the monsoon vine forest.

- 1.8 km loop 'Monsoon Forest Walk' along the creek.
- 100 m 'Spring Track' heads to the source of the spring.



Wildlife - is prolific. You can spot Merten's Water Monitors lurking around and File Snakes camouflaged in the waterhole.



Cool down - in the toddler pool or shady man-made rockpools and waterfall. *Adult supervision required at all times. Babies and toddlers must wear waterproof nappies.*



Playground - Fun, games and challenges for children of all ages abound in the 'nature-based' playground.

Woorabinda Youth Camp -

Woorabinda is a dedicated youth camp facility managed by Scouts NT - www.nt.scouts.com.au Enquiries should be directed to info@scoutsnthq.com.au

Recent History

Late 1800s - it was part of large pastoral leases.

1910 - the Springs became a solution to Darwin's unreliable water supply.

1939 - Spring water was piped to railway dams, overhead storage tanks in Darwin, and Vestey's Meat Works.

1942 - During World War Two, rest and recreation camps were set up here for up to 120 servicemen from USA and Australia.

1944 - Weir was built across the waterhole to create better swimming areas by The Royal Australian Engineers.

1957 - Howard Springs became the Northern Territory's first Reserve

Safety and Comfort

- Observe park safety signs.
- Carry and drink plenty of water.
- Swim only in designated areas, observe warning signs.
- Please do not consume food or drinks in the swimming areas
- Wear a shady hat, sunscreen and insect repellent.
- Wear suitable clothing and footwear.
- Avoid strenuous activity during the heat of the day.
- Beware of theft, lock vehicles and secure valuables.

Please Remember

- Put your rubbish in the bin or take it away with you.
- Keep to designated roads and tracks.
- All cultural items and wildlife are protected.
- Pets are not permitted in this Park.
- Nets, traps and firearms are not permitted.
- Camping is not permitted.
- Fishing is not permitted
- Check that your vehicle is not transporting pests like weeds and Cane Toads.



The elusive **Rainbow Pitta**, *Pitta iris*, is a popular resident

Parks & Wildlife Commission of the Northern Territory

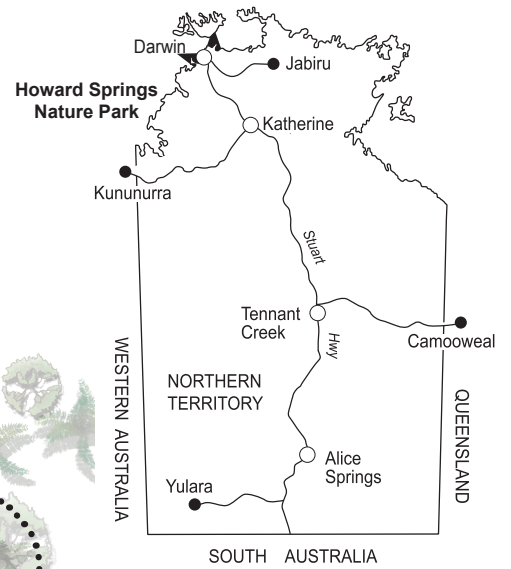
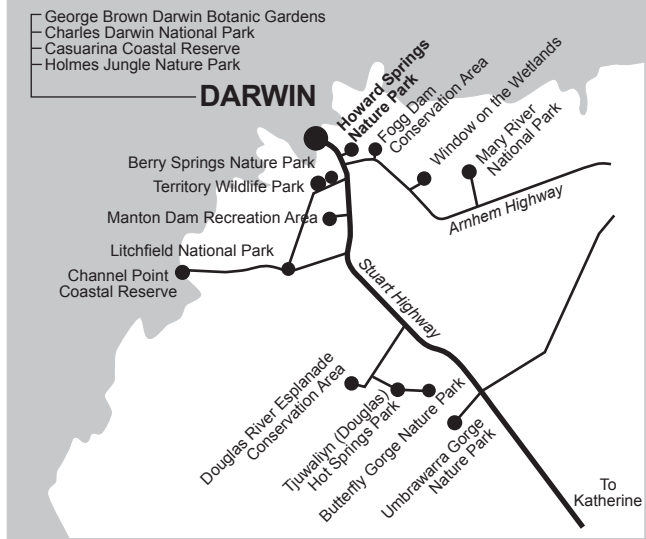
Howard Springs Park Office
Ph: (08) 8983 1001

www.parksandwildlife.nt.gov.au/

Regional Office - Goyder Centre
25 Chung Wah Tce PALMERSTON NT 0830
PO Box 496 PALMERSTON NT 0831
Ph: (08) 8999 4555



Howard Springs Nature Park



Legend



Information



Wheelchair access



Ranger Station



Parking



Toilets



Picnic Area



Barbecues



Swimming



Walking Track



Playground



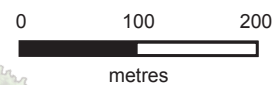
Rockpools



Walking Track



Sealed Road



To Howard Springs Road
and Stuart Highway