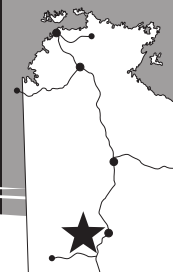


Finke Gorge National Park



Fact Sheet

Finke Gorge National Park covers an area of 460 km², including the impressive Palm Valley. Palm Valley is home to a diverse range of plant species, many of which are rare and unique to the area.

This includes the Red Cabbage Palm (*Livistona mariae*) for which the Park is well known. The Red Cabbage Palm is restricted to this area with a population of approximately 12,000 plants. The Park and nearby areas hold cultural significance to the Western Aranda Aboriginal people. Evidence of early European settlement in Central Australia can also be seen.

Access

The Park lies 138 km (about 2 hrs) west of Alice Springs. Turn south off Larapinta Drive just west of Hermannsburg. Access along the last 16 km of track is limited to **high clearance 4WD (four wheel drive) vehicles only**. Part of this last 16 km follows the sandy bed of the Finke River. Heavy rains may cause this section of the track to be impassable. **The track from the picnic area to Palm Valley is not suitable for trailers or caravans.** Check current road conditions on 1800 246 199 or contact the Parks and Wildlife Regional Office.

Commercial tour operators regularly visit the Park from Alice Springs. For more details contact Tourism Central Australia.

When to visit

The Park is accessible all year round except when the Finke River is in flood. The cooler months (April to September) are the most pleasant time of the year to visit.

What to do



Camping - A campground with toilets, showers, and gas barbecues is provided. Camping fees (cash only, no change available) are payable on site and camping is only permitted in designated areas. Remember to collect firewood before entering the park. Fires are to be lit in communal firepits only. Basic supplies are available from Hermannsburg.



Picnicking - A picnic area is available for day visitors.



Walking - The following walking opportunities exist within the Park:



Kalarranga Lookout (1.5 km, 45 minute return) is an easy 20 minute climb with spectacular views of a rock amphitheatre encircled by rugged cliffs.

The **Mpaara Walk** (5 km, 2 hours return) begins at Kalarranga carpark and introduces some of the mythology of Western Aranda Aboriginal culture. Walkers will be rewarded with beautiful views of the amphitheatre.

In Palm Valley, the **Arankaia Walk** (2 km, 1 hour) and the longer **Mpulunginya Walk** (5 km, 2 hrs return) meander alongside a lush oasis of slender palms and return to the carpark across the plateau.



The Finke River 4WD Route down the Finke River to Illamurta Springs and Watarrka National Park begins at Hermannsburg. This trip requires careful planning and preparation and is for experienced four wheel drivers only. Please talk with Rangers or check notice boards for current conditions

Safety and Comfort

- Observe park safety signs.
- Carry and drink plenty of water.
- Wear a shady hat, sunscreen, insect repellent, suitable clothing and footwear.
- Avoid strenuous activity during the heat of the day.
- Consider your health and fitness when choosing a walk.

Please Remember

- Keep to designated roads and tracks.
- All historic, cultural items and wildlife are protected.
- Firewood collection is not permitted in the park.
- Fires are only permitted in designated firepits.
- Bins are not provided, please take your rubbish with you.
- Pets are not permitted.
- Generators are not permitted.
- A permit is required for Drone use – conditions apply and it must be obtained prior to your arrival in the Park.

before departing. A Finke River 4WD Route information sheet is available from Parks and Wildlife or Tourism Central Australia.

For a safe trip carry an EPIRB, Personal Locator Beacon or Satellite Phone. Inform a reliable person of your travel plans and intended day of return.

Protecting the Park - Visitors remain one of the biggest potential threats to the continued survival of the palms. Walking amongst the palms contributes to the death of seedlings by trampling and erosion of the shallow soil beds on which the palms grow. Please be aware of where you are walking and keep to the marked tracks.

Parks & Wildlife Commission of the Northern Territory

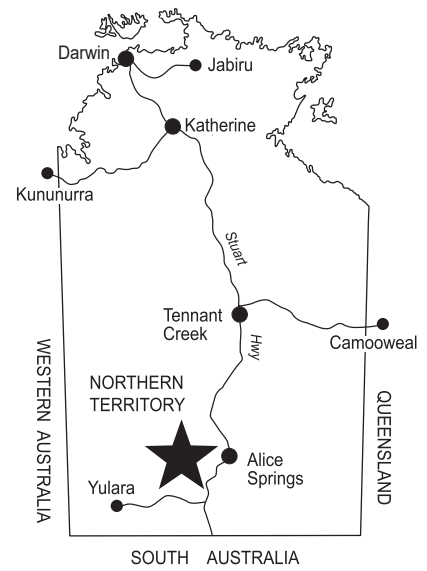
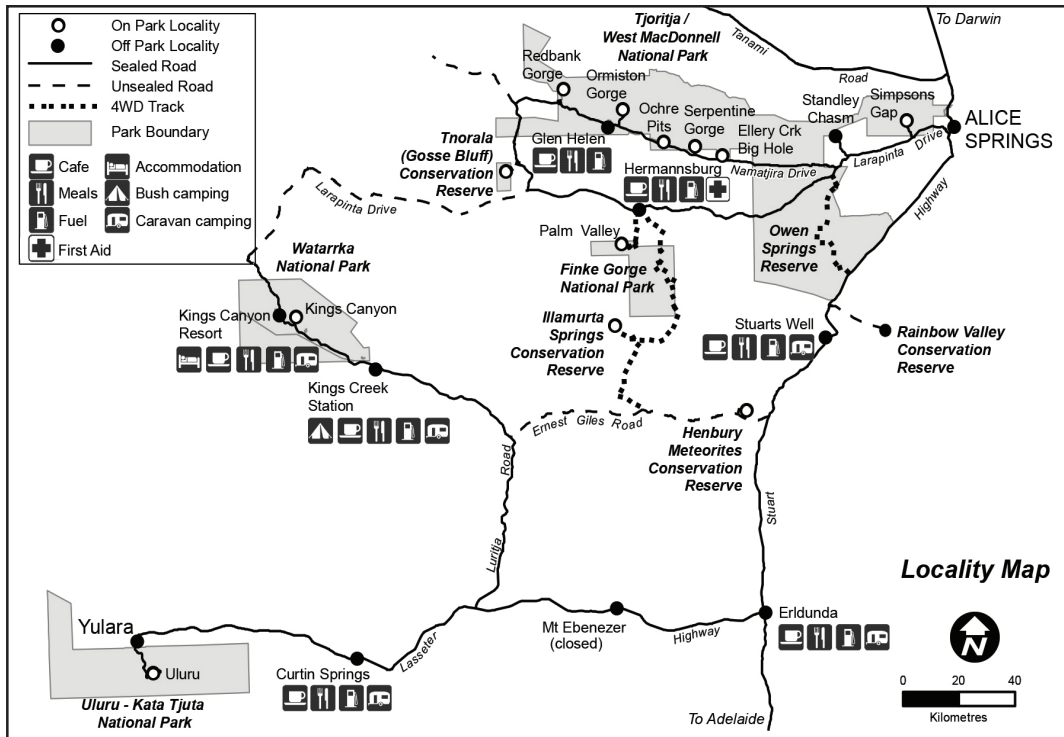
Finke Gorge Ranger Station
Ph: (08) 8956 7401

www.nt.gov.au/parks

Regional Office - Arid Zone Research Institute
South Stuart Highway ALICE SPRINGS NT 0870
PO Box 1120 ALICE SPRINGS NT 0871
Ph: (08) 8951 8250 Fax: (08) 8951 8290

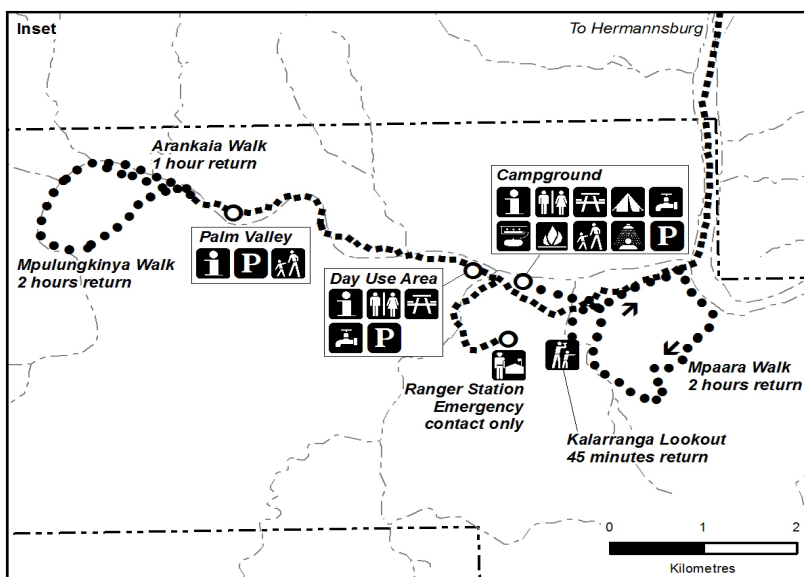


Finke Gorge National Park



Park Map

Finke Gorge - Facilities & Activities



NT Maps on the Go

Download the Avenza Maps App

on your device whilst you are still in range to find the FREE local park map you need.

Once downloaded, the maps can be used without a network connection. Your device's built in GPS will plot your real-time location within the park onto the map. These GPS enabled maps will assist you to stay on track.