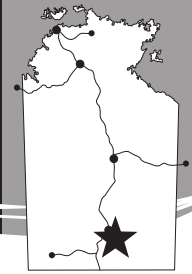


Rainbow Valley Conservation Reserve



Fact Sheet

Rainbow Valley is a living cultural landscape, the traditional country of the Upper Southern Arrernte Aboriginal people. The Traditional Owners know this place as *Wurre*, part of *Imarnte*, the country to which they belong. The Reserve also has very important archaeological sites and artefacts that are evidence of ancient Aboriginal connections to the area.

Rainbow Valley became a jointly managed park in 2008 and visitors are asked to respect the natural and cultural values of this place.

The Rainbow Valley area features scenic sandstone bluffs and cliffs. These free standing cliffs form part of the James Range, and are particularly stunning in the early morning and late afternoon when the rainbow-like rock bands are highlighted.

The coloured rock bands in the sandstone cliffs were caused by water. In earlier, wetter times the red iron of the sandstone layers were dissolved and drawn to the surface during the dry season. The red minerals formed a dark, iron rich surface layer with the leached white layers below.

This dark red capping is hard, and weathers slowly, whereas the softer white sandstone below weathers quickly into loose sand.

Weathering and erosion have also produced the valley shape, where sandstone blocks have eroded into rock faces and squared towers.


Access


The turn-off to the Reserve is 75 kms south of Alice Springs along the Stuart Highway. From here it is a 22 km stretch east, along an unsealed road which has some sandy patches. For this reason 4WD is recommended.

When to visit

The Reserve is accessible all year-round, the cooler months (April to September) being the most pleasant.

What to do

 **Camping** - is permitted in the two designated camping areas only. Facilities include communal gas and wood barbecues, picnic tables and pit toilets. Camping fees (cash only, no change available) are payable on site.

 **Walking** - There are two walking tracks within the Reserve; both are graded 2 - easy and are suitable for families.

A 1 km loop walk allows visitors to view **Mushroom Rock**, an interesting sandstone formation with many Fairy Martin (*Petrochelidon ariel*) nests attached to the upper walls.


Safety and Comfort

- Observe park safety signs.
- Carry and drink plenty of water.
- Wear a shady hat, sunscreen, insect repellent, suitable clothing and footwear.
- Avoid strenuous activity during the heat of the day.
- Consider your health and fitness when choosing a walk.

Please Remember

- Keep to designated roads and tracks.
- All historic, cultural items and wildlife are protected.
- Firewood collection is not permitted in the reserve.
- Fires are only permitted in designated firepits.
- Bins are not provided, please take your rubbish with you.
- Pets are not permitted.
- Generators are not permitted.
- Drones are not permitted.

The **Claypan Walk** is 1.6 km return and meanders along the edge of the mostly dry claypans that transform into reflective pools for short periods after rain. There are several viewing platforms along the way that provide the best views of Rainbow Valley.

 The sandstone ridges and bluffs provide opportunities for spectacular photographs, particularly around dawn or dusk, or when the claypans adjacent to the bluffs are holding water.



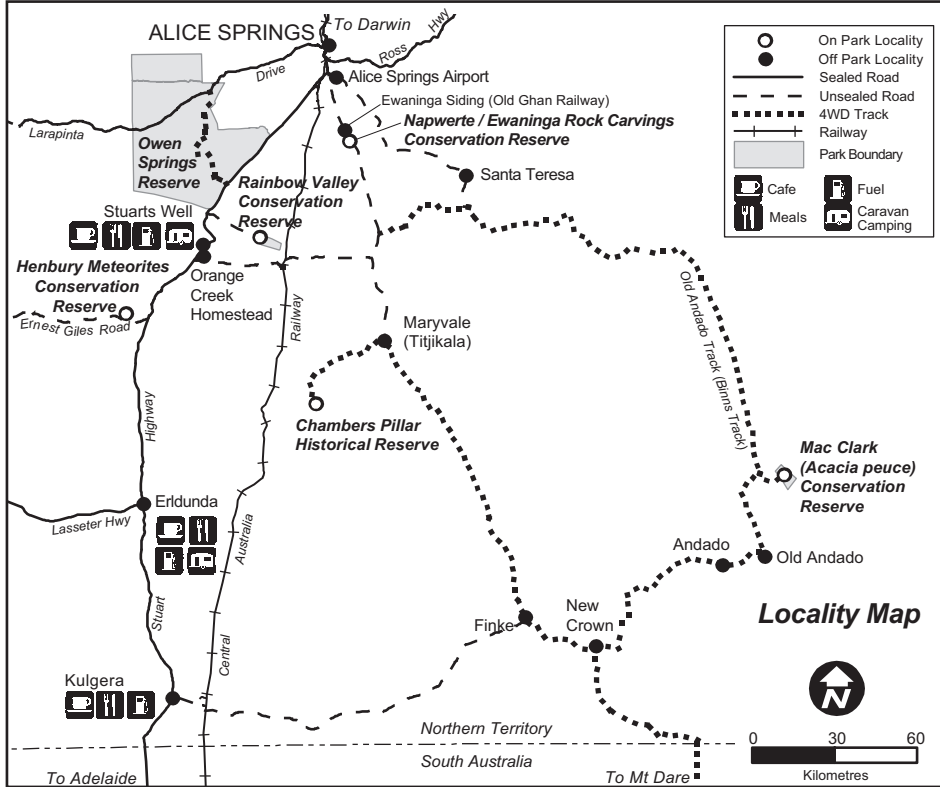
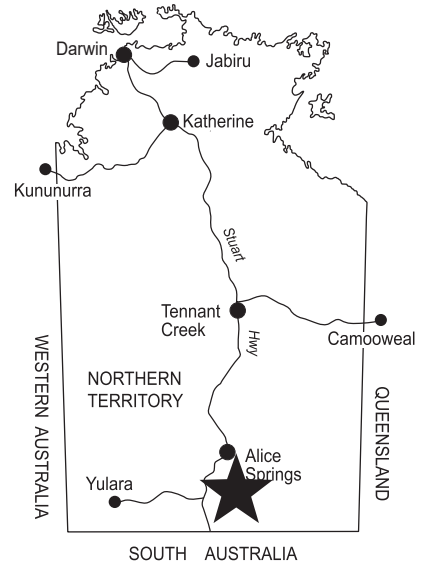
Parks & Wildlife Commission of the Northern Territory

Alice Springs Telegraph Station
Ranger Station
Ph: (08) 8952 1013
www.nt.gov.au/parks

Regional Office - Arid Zone Research Institute
South Stuart Highway ALICE SPRINGS NT 0870
PO Box 1120 ALICE SPRINGS NT 0871
Ph: (08) 8951 8250 Fax: (08) 8951 8290



Rainbow Valley Conservation Reserve



NT Maps on the Go

Download the **Avenza Maps App** on your device whilst you are still in range to find the FREE local park map you need. Once downloaded, the maps can be used without a network connection. Your device's built in GPS will plot your real-time location within the park onto the map. These GPS enabled maps will assist you to stay on track.

